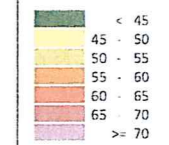






**REACTUALIZARE HARTA STRATEGICA DE ZGOMOT**  
 SECTOR DRUM DN 1 514+050-527+027  
 SURSA DE ZGOMOT: trafic rutier  
 INDICATOR DE ZGOMOT: Ln

**Ln (dB)**

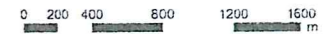


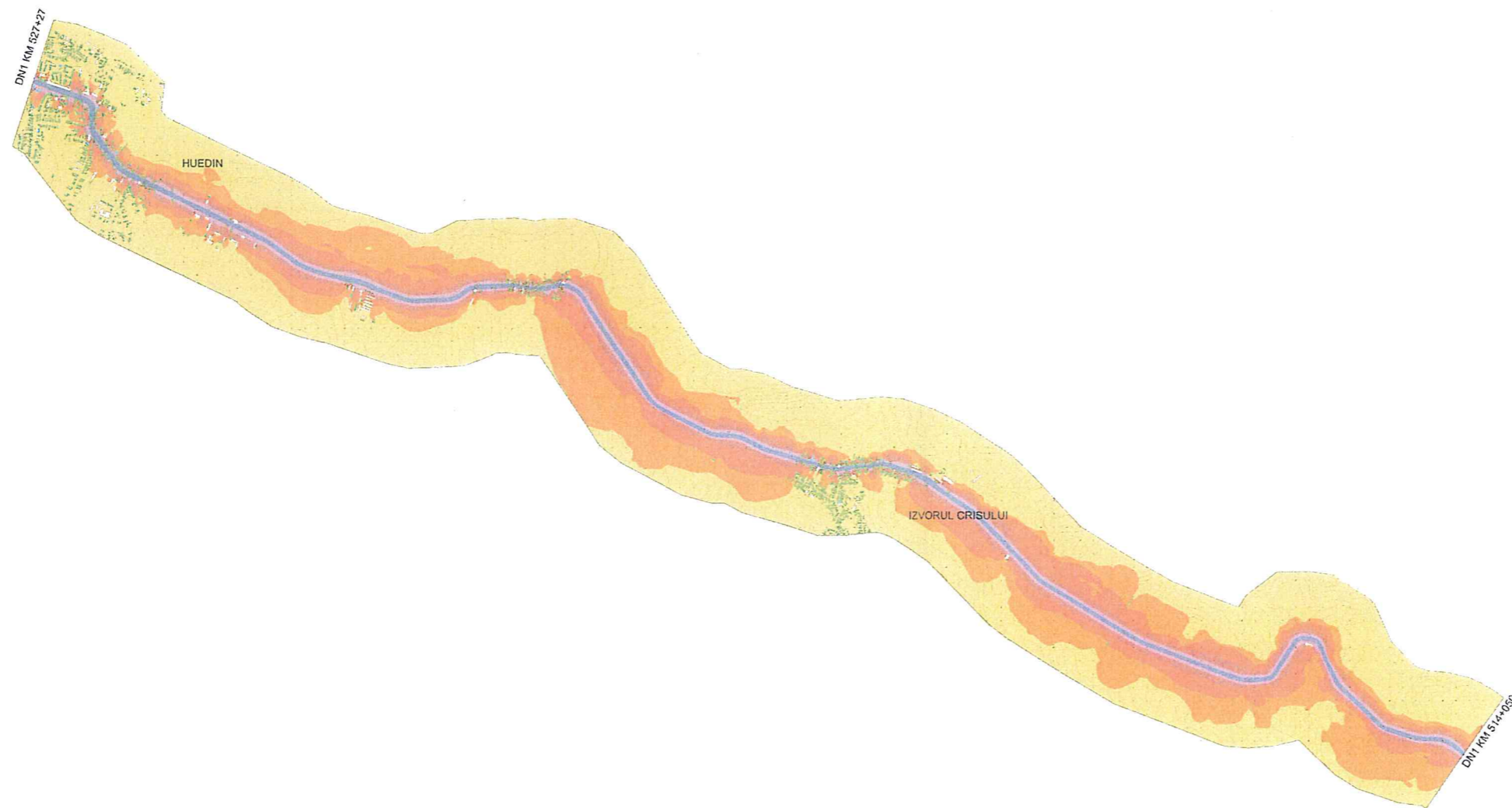
**LEGENDA**

- Axul drumului
- Linie de emisie
- Cladiri**
  -  Cladire rezidentiala
  -  Cladire industriala
  -  Scoala/ Gradinita
  -  Cladire administrativa
- Cota teren
- Curbe nivel
- Zona de calcul
- Limita dintre 2 UAT

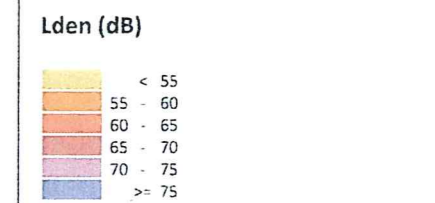












**Scara 1:10000**





**REACTUALIZARE HARTA STRATEGICA DE ZGOMOT**  
 SECTOR DRUM DN 1 514+050-627+027  
 SURSA DE ZGOMOT: trafic rutier  
 INDICATOR DE ZGOMOT: L<sub>den</sub>



- LEGENDA**
-  Axul drumului
  -  Linie de emisie
  - Cladiri**
    -  Cladire rezidentiala
    -  Cladire industriala
    -  Scoala/ Gradinita
    -  Cladire administrativa
  -  Cota teren
  -  Curbe nivel
  -  Zona de calcul
  -  Limita dintre 2 UAT

